













-  56.44% = 2482.18km²
Thicket, Bushland, Bush Clumps, High Fynbos
-  30.19% = 1327.69km²
Shrubland & Low Fynbos
-  4.57% = 201.16km²
Cultivated Lands (temporary crops - commercial - irrigated)
-  3.06% = 134.46km²
Degraded Lands (Thicket, Bushland, Bush Clumps, High Fynbos)
-  2.94% = 129.25km²
Cultivated Lands (temporary crops - commercial - dryland)
-  1.97% = 86.53km²
Unimproved Grassland
-  0.23% = 10.25km²
Forest (indigenous)
-  0.19% = 8.19km²
Forest Plantations (exotic)
-  0.17% = 7.4km²
Urban / Built-up Land (residential)
-  0.13% = 5.75km²
Waterbodies
-  0.08% = 3.31km²
Bare Rock & Soil (natural)
-  0.05% = 2.01km²
Improved Grassland

