



















-  37.73% = 1017.99km²
Thicket, Bushland, Bush Clumps, High Fynbos
-  20.65% = 557.11km²
Degraded Lands (Unimproved Grassland)
-  11.95% = 322.44km²
Unimproved Grassland
-  7.22% = 194.78km²
Cultivated Lands (temporary crops - subsistence - dryland)
-  6.58% = 177.44km²
Degraded Lands (Thicket, Bushland, Bush Clumps, High Fynbos)
-  5.45% = 147.02km²
Forest (indigenous)
-  4.59% = 123.88km²
Urban / Built-up Land (residential)
-  2.72% = 73.38km²
Forest Plantations (exotic)
-  1.7% = 45.82km²
Shrubland & Low Fynbos
-  0.79% = 21.41km²
Cultivated Lands (temporary crops - commercial - irrigated)
-  0.38% = 10.31km²
Waterbodies
-  0.08% = 2.1km²
Cultivated Lands (permanent crops - commercial - irrigated)
-  0.04% = 1.16km²
Wetlands
-  0.04% = 1.09km²
Bare Rock & Soil (natural)
-  0.03% = 0.85km²
Urban / Built-up Land (industrial, transportation)
-  0.03% = 0.77km²
Cultivated Lands (temporary crops - commercial - dryland)
-  0.01% = 0.14km²
Bare Rock & Soil (erosion surfaces)
-  0% = 0.07km²
Cultivated Lands (permanent crops - commercial - dryland)

