







## Terrain Morphology (ENPAT97)

- |   |                              |   |  |
|---|------------------------------|---|--|
|  | LOW MOUNTAINS                |  | PLAINS AND PANS                                |
|  | LOWLANDS WITH PARALLEL HILLS |  | MODERATELY UNDULATING PLAINS AND PANS          |
|  | SLIGHTLY UNDULATING PLAINS   |  | SLIGHTLY IRREGULAR UNDULATING PLAINS AND HILLS |

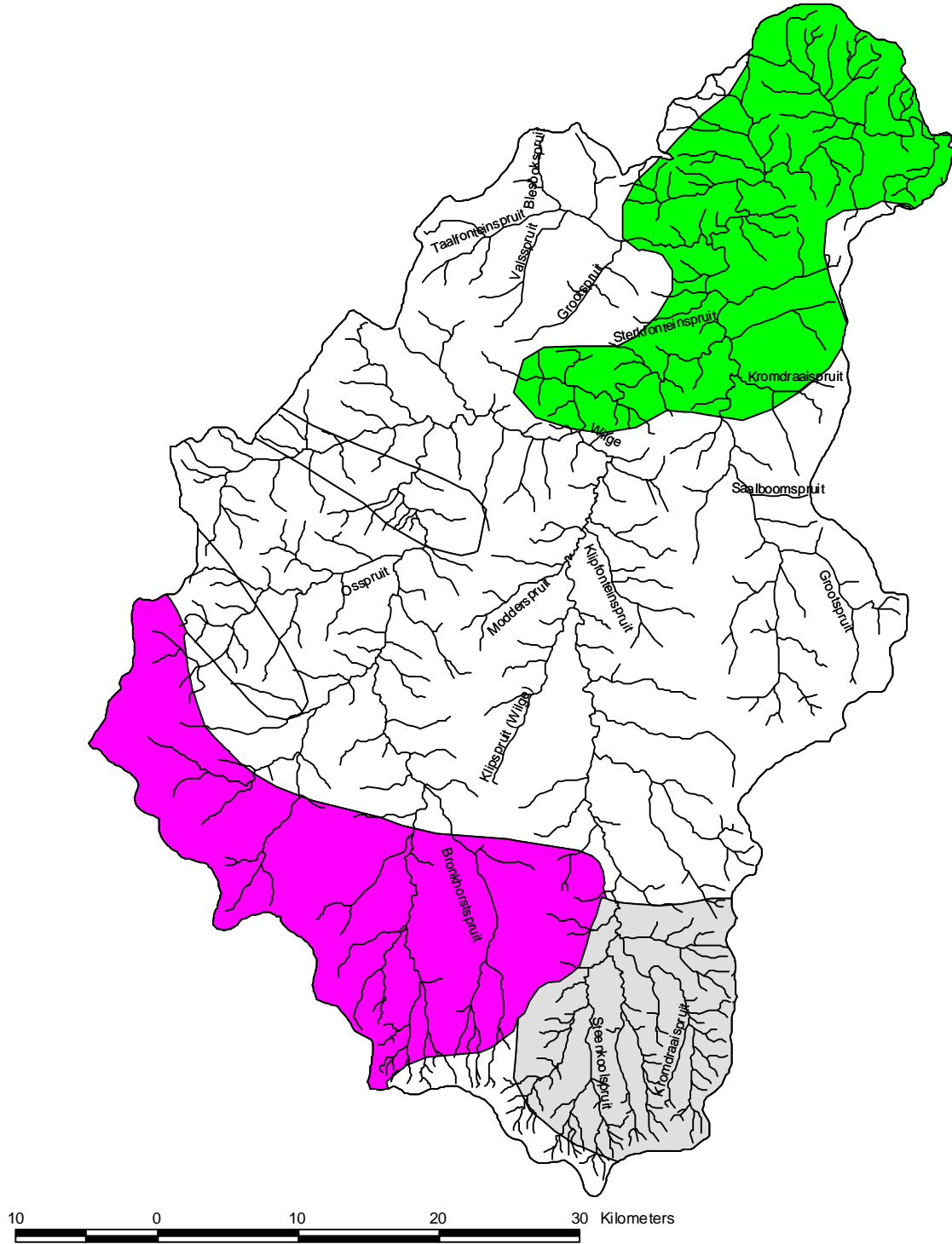


Figure 18. 1:250 000 rivers coverage for DWAF secondary catchment B2 showing terrain morphology (modified from Van Riet *et al.* 1997).