











Terrain Morphology (ENPAT97)

- | | | | | | |
|---|----------------|---|---------------------|---|------------------------------|
|  | HIGH MOUNTAINS |  | HILLS AND LOWLANDS |  | PARALLEL HILLS AND LOWLANDS |
|  | LOW MOUNTAINS |  | LOWLANDS WITH HILLS |  | MODERATELY UNDULATING PLAINS |
|  | HILLS |  | PLAINS |  | SLIGHTLY IRREGULAR PLAINS |
| | | | |  | EXTREMELY IRREGULAR PLAINS |

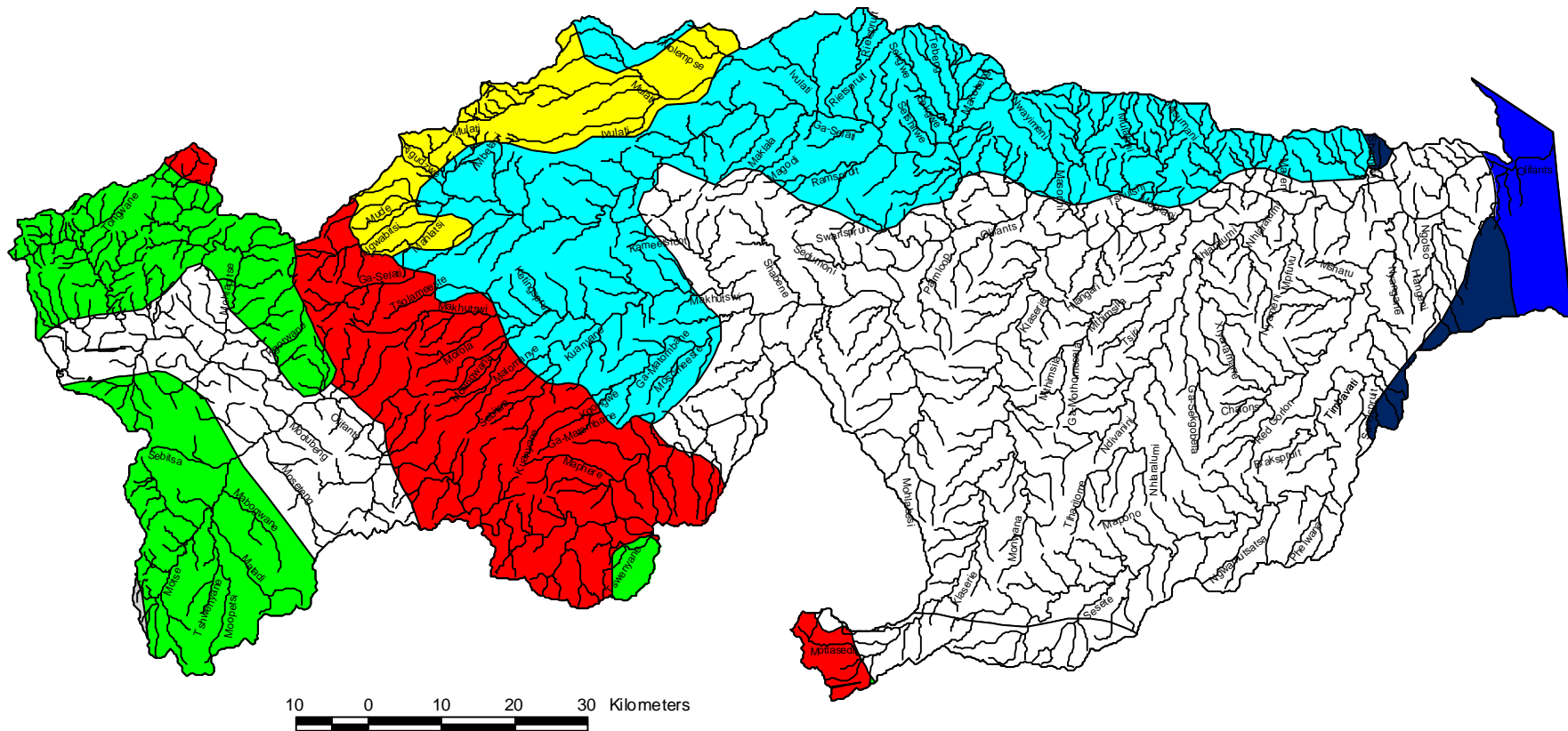


Figure 43. 1:250 000 rivers coverage for DWAF secondary catchment B7 showing terrain morphology (modified from Van Riet *et al.* 1997).